

1980

A Foraminiferal Biostratigraphy of the Campanian and Maastrichtian Chalks of the United Kingdom.

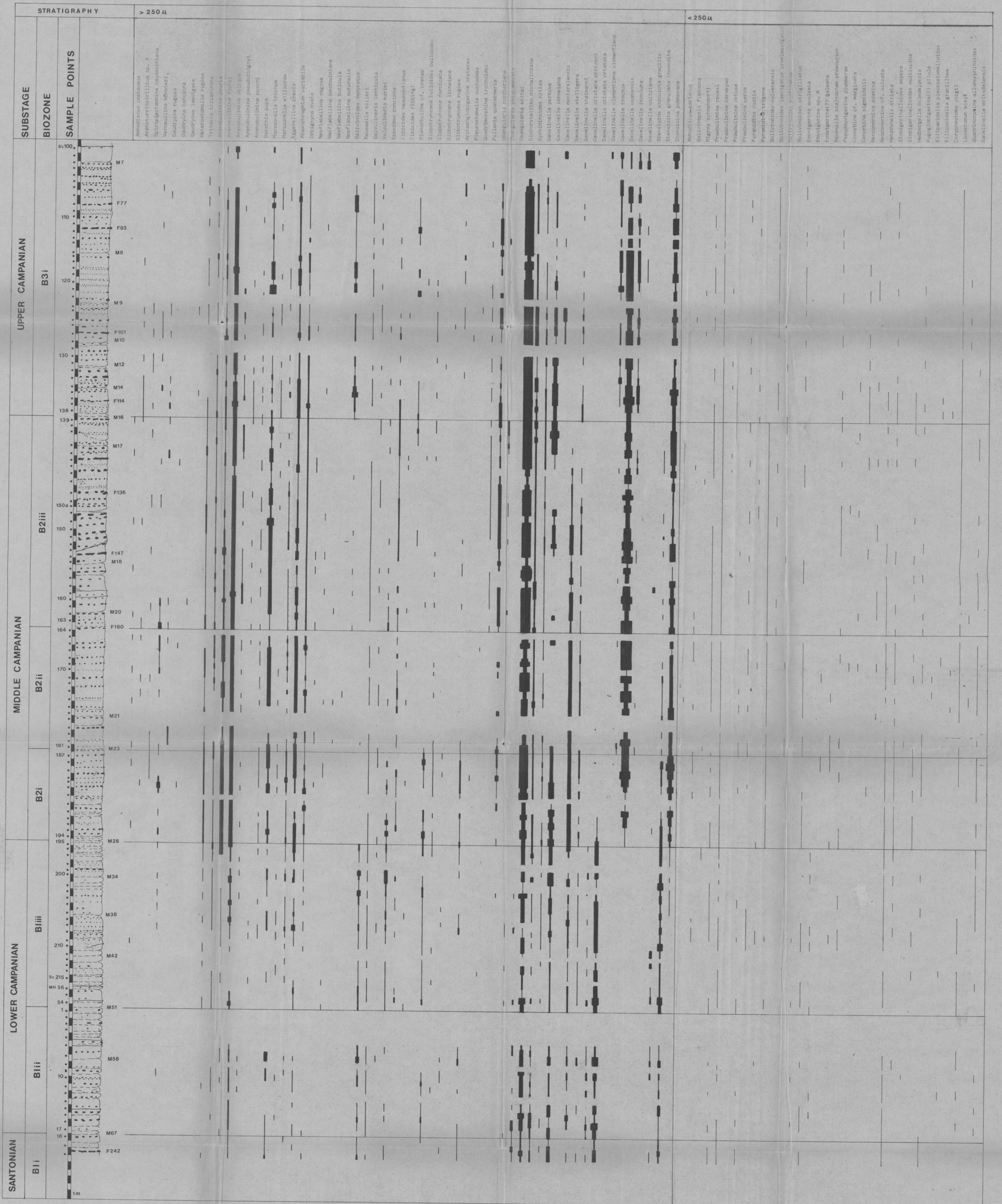
Swiecicki, Anthony

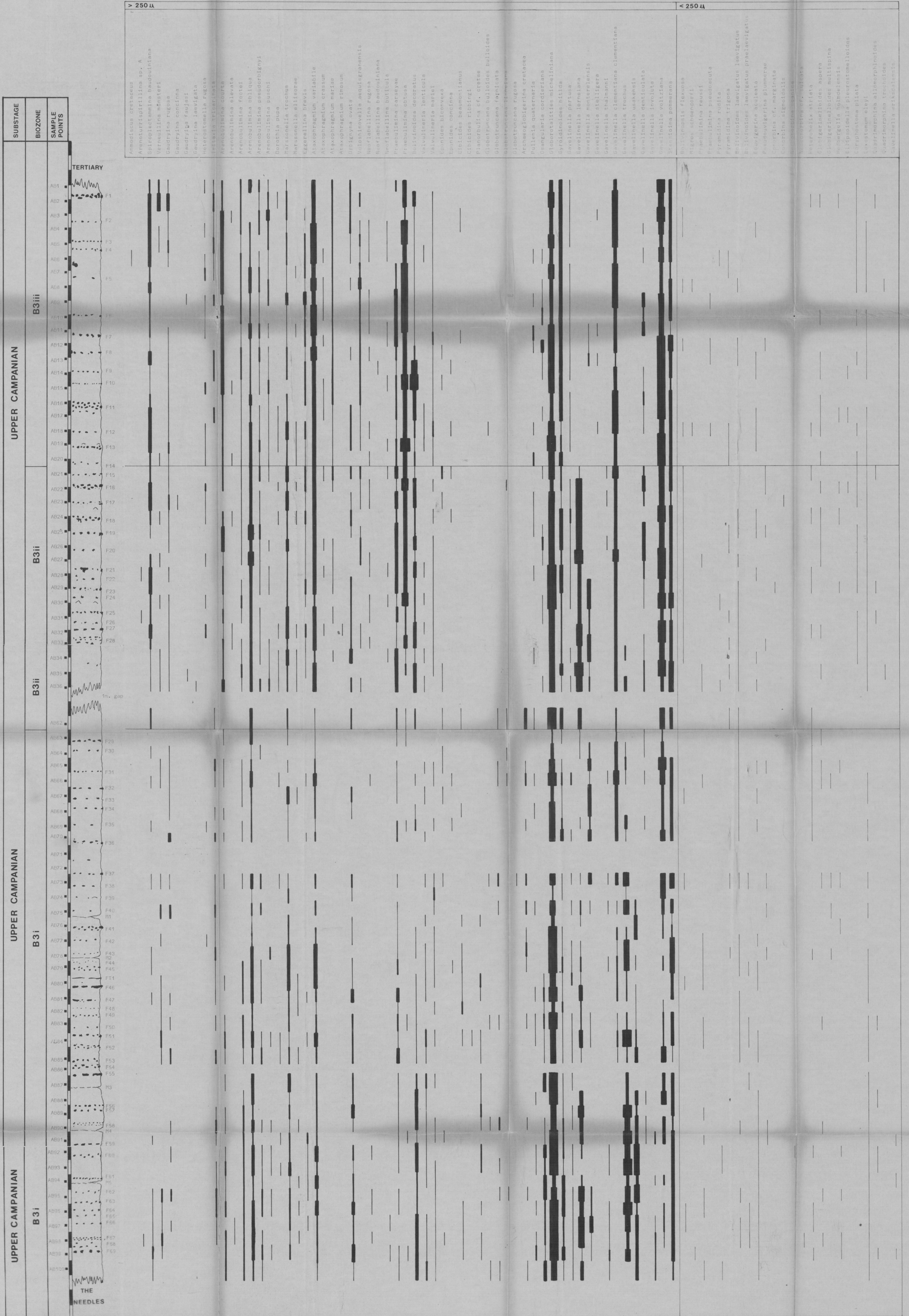
<http://hdl.handle.net/10026.1/659>

<http://dx.doi.org/10.24382/1542>

University of Plymouth

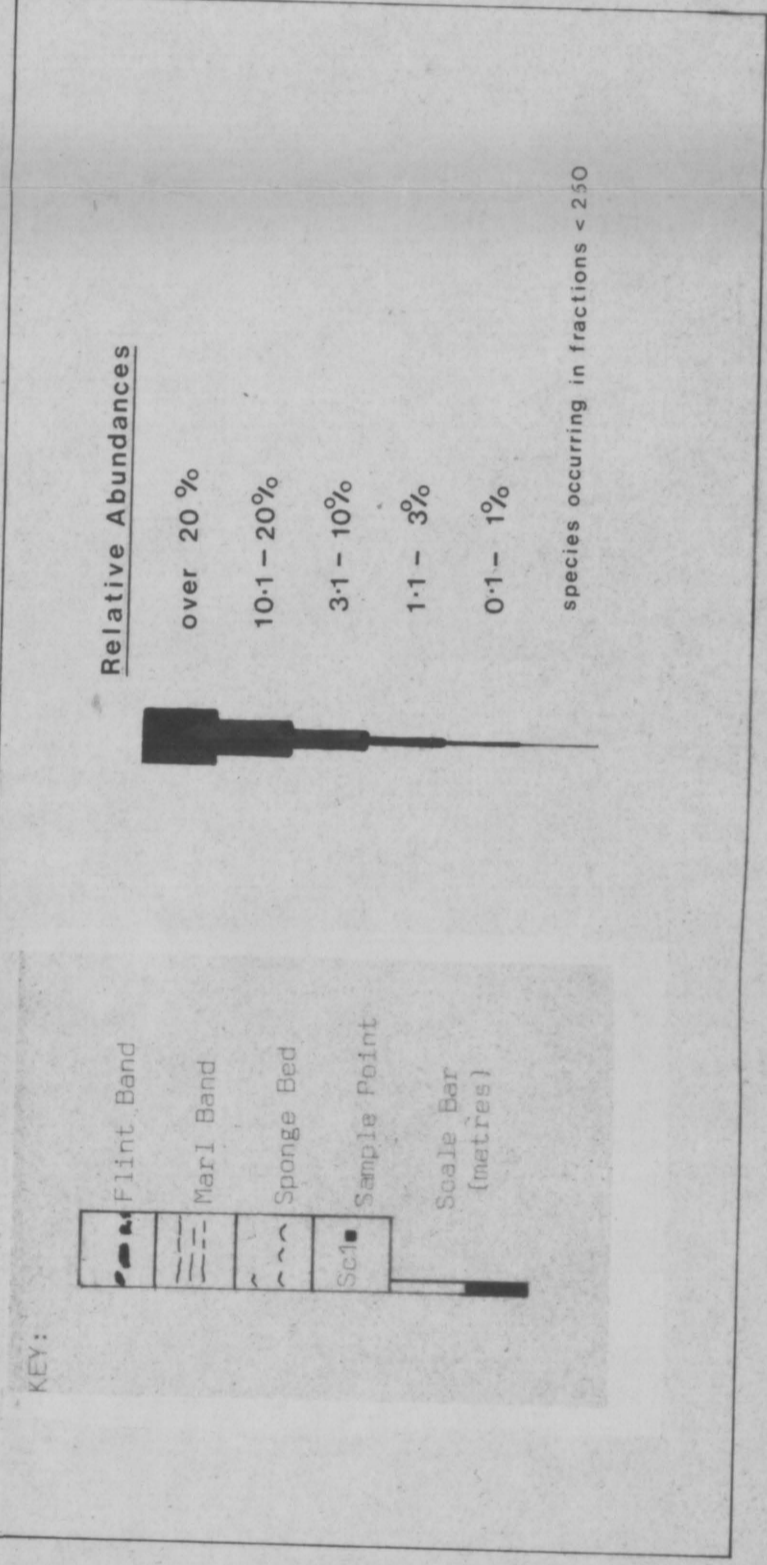
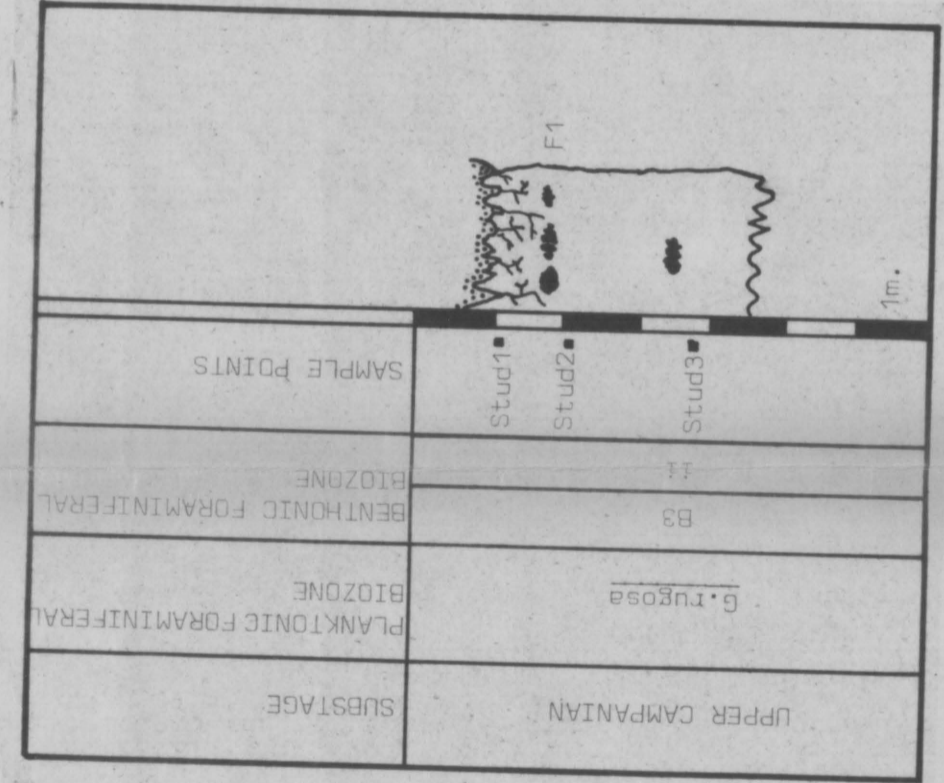
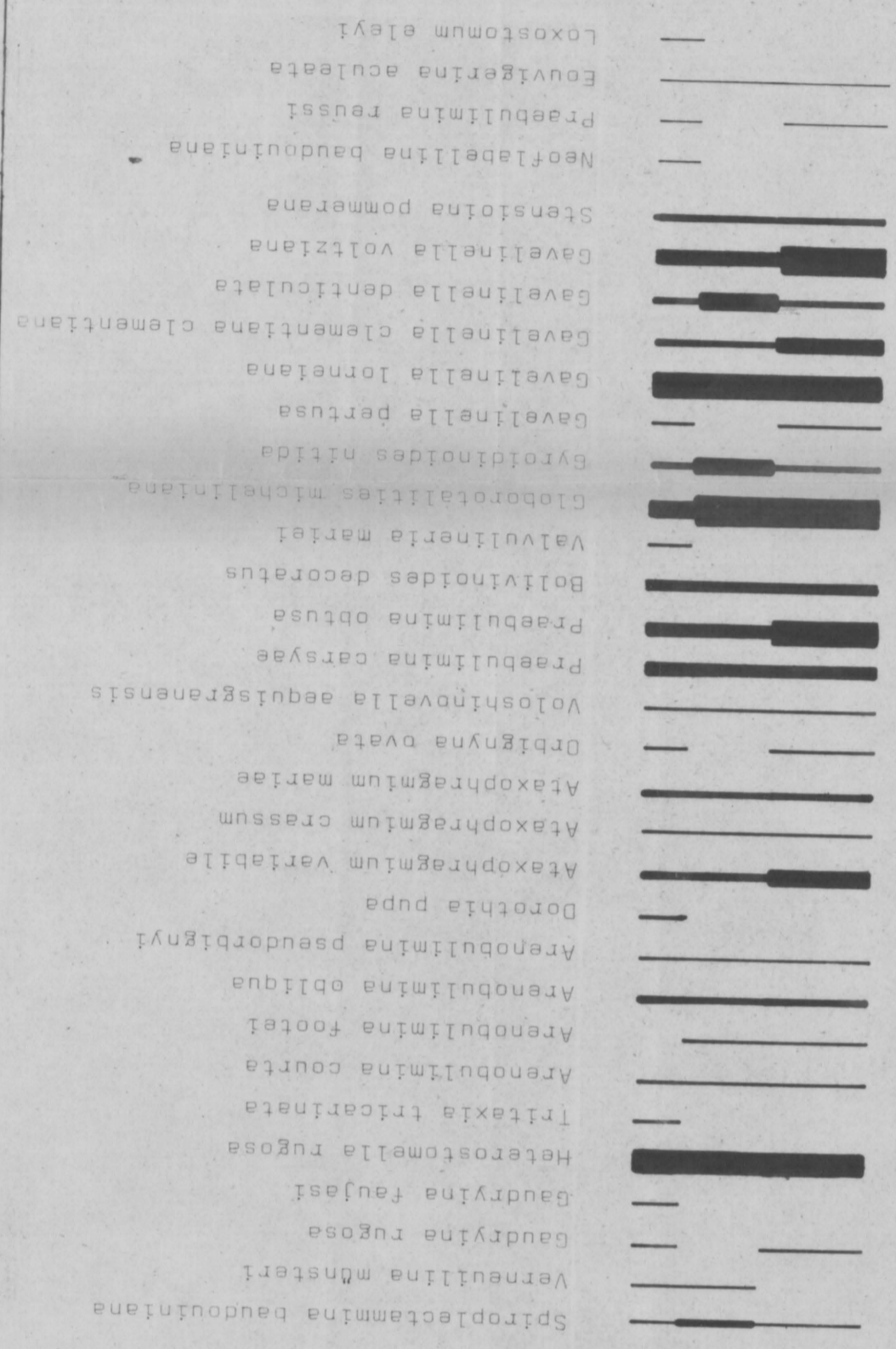
All content in PEARL is protected by copyright law. Author manuscripts are made available in accordance with publisher policies. Please cite only the published version using the details provided on the item record or document. In the absence of an open licence (e.g. Creative Commons), permissions for further reuse of content should be sought from the publisher or author.





Enclosure 2b: Foraminiferal Distribution: Studland Bay & Key


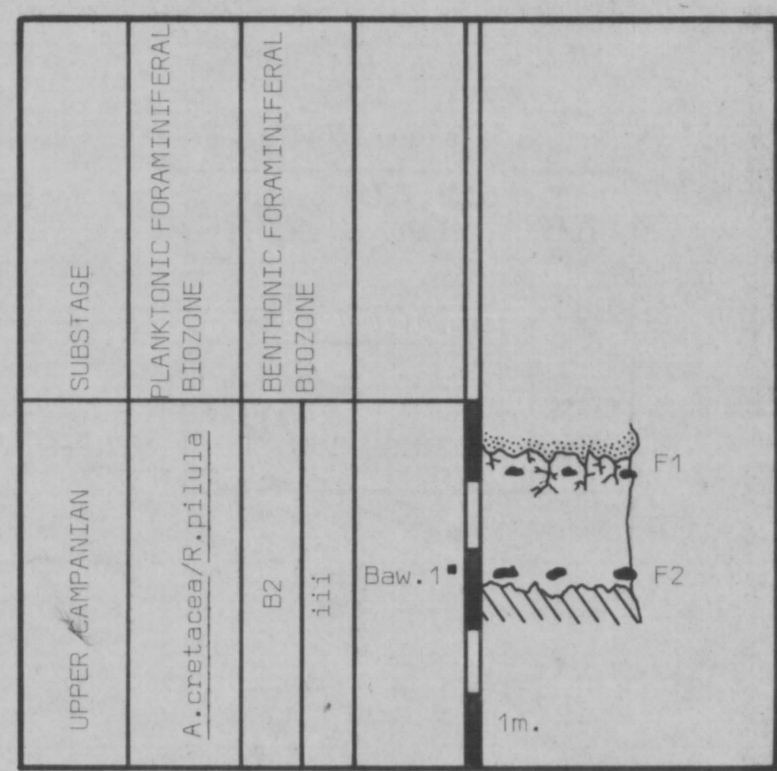
> 250 μ < 250 μ




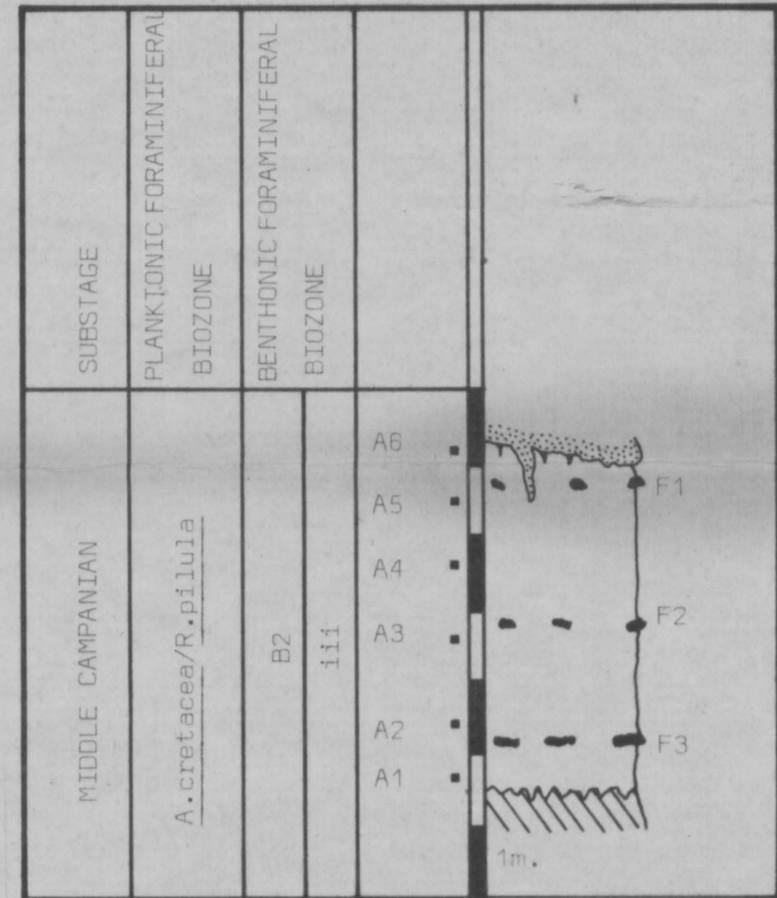
Enclosure 3 : Foraminiferal

Distributions


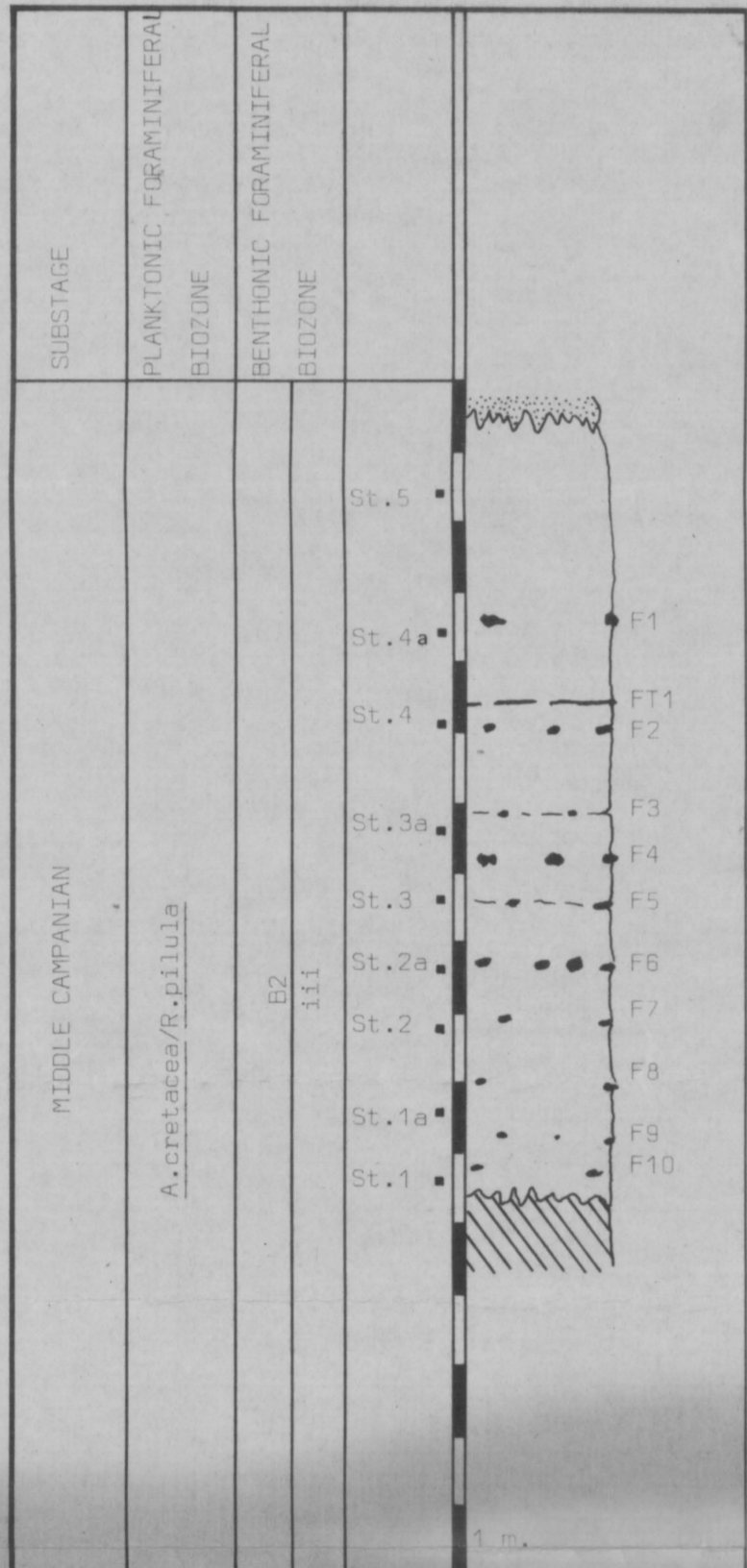
Bawburgh



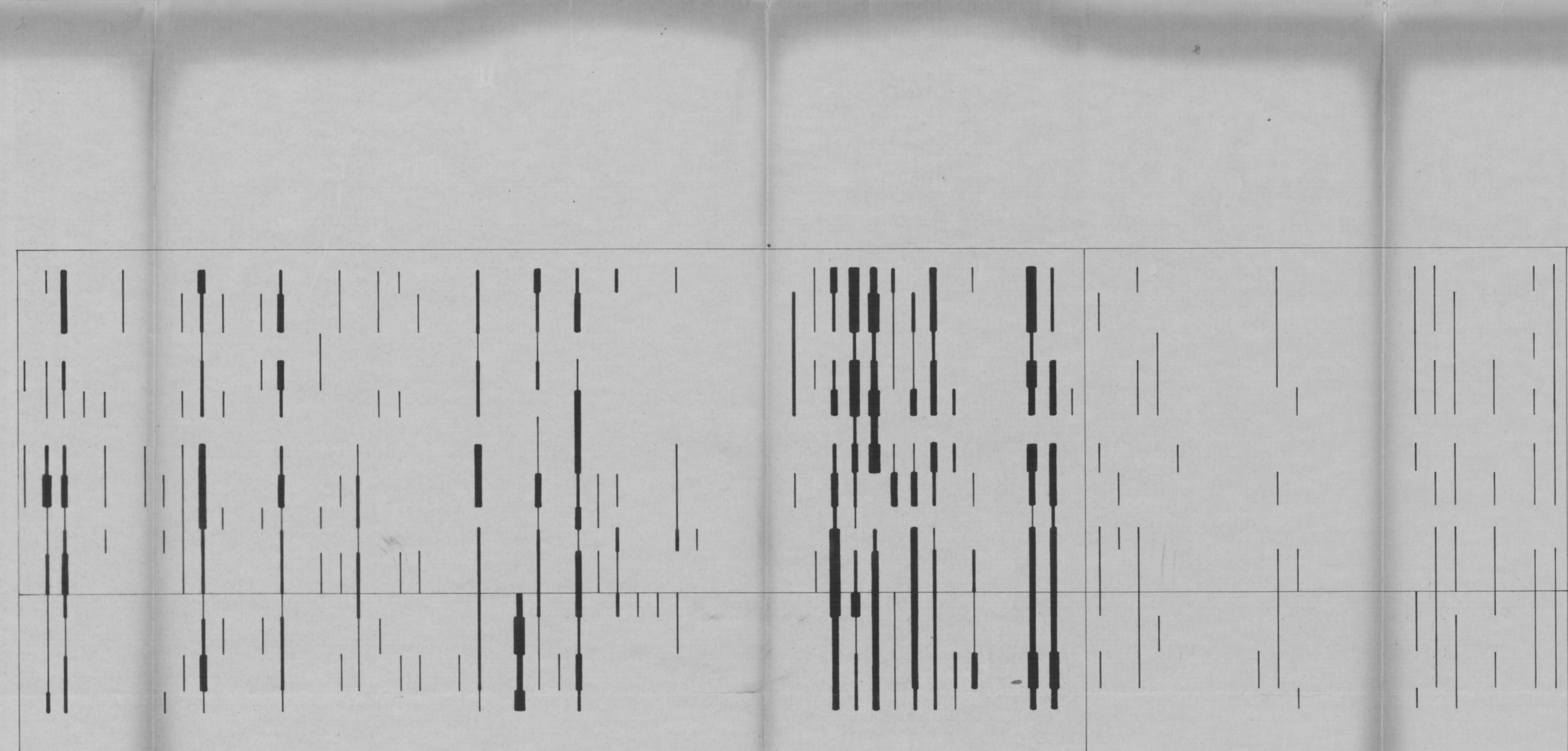
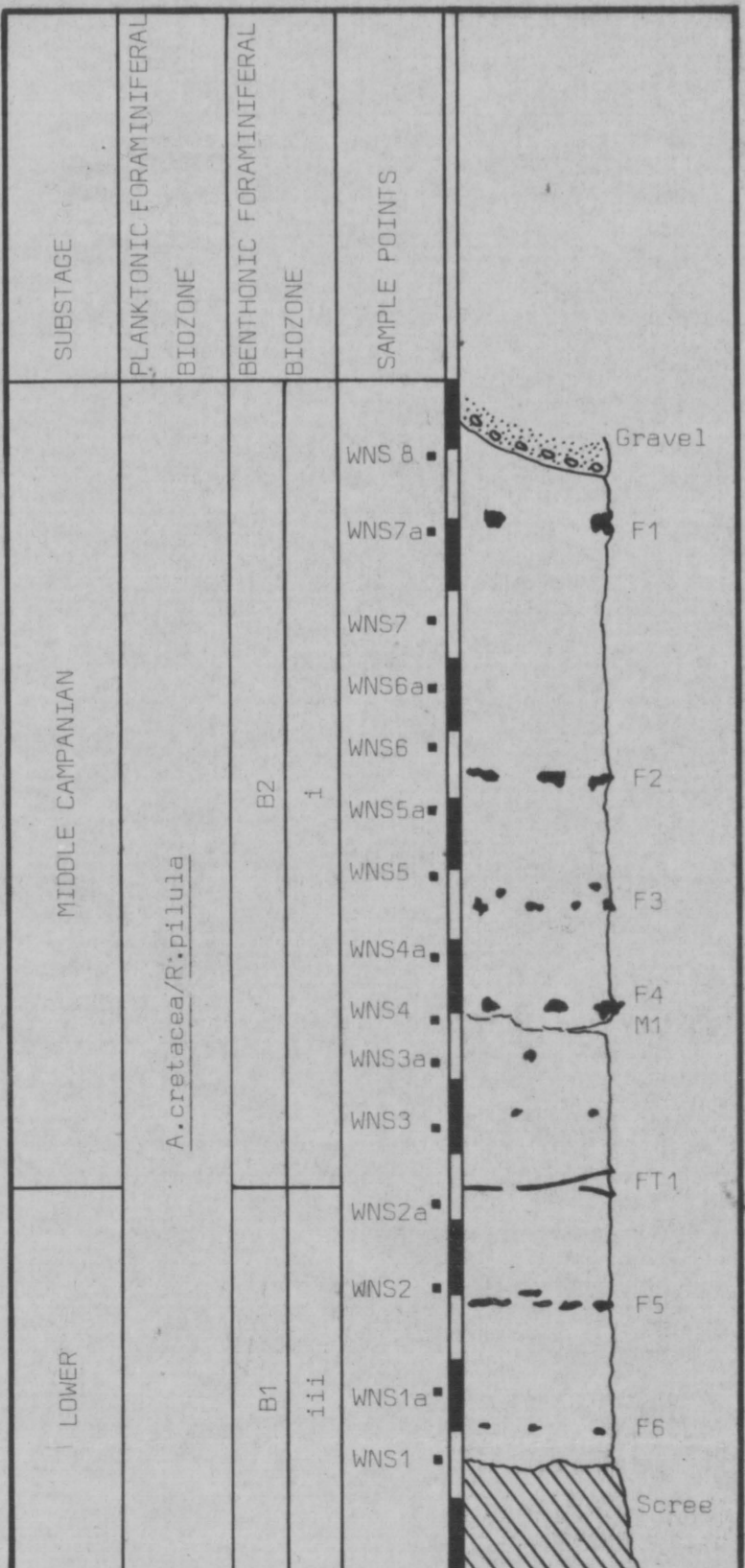
Alderford Common



Stiffkey Hall Farm


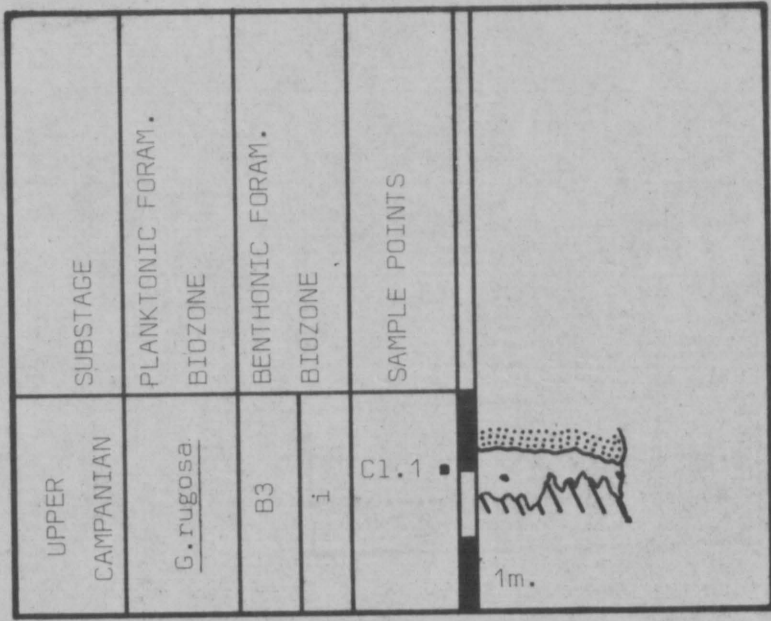


Wells

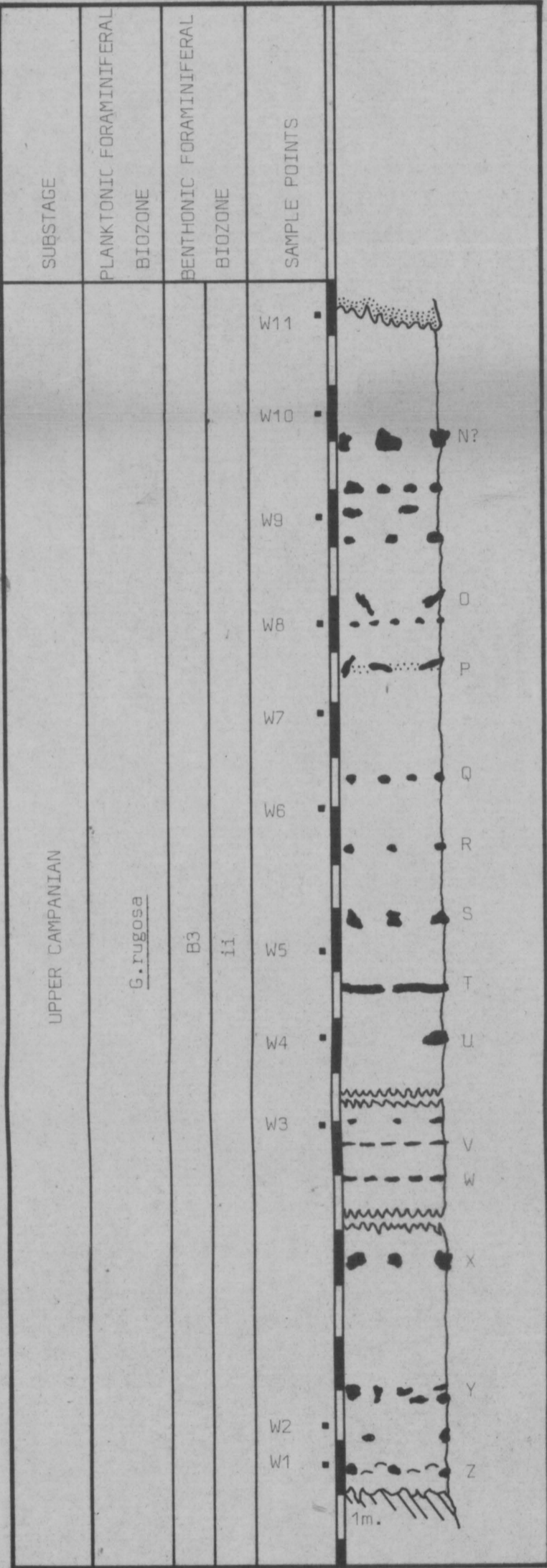


Enclosure 4 : Foraminiferal Distributions

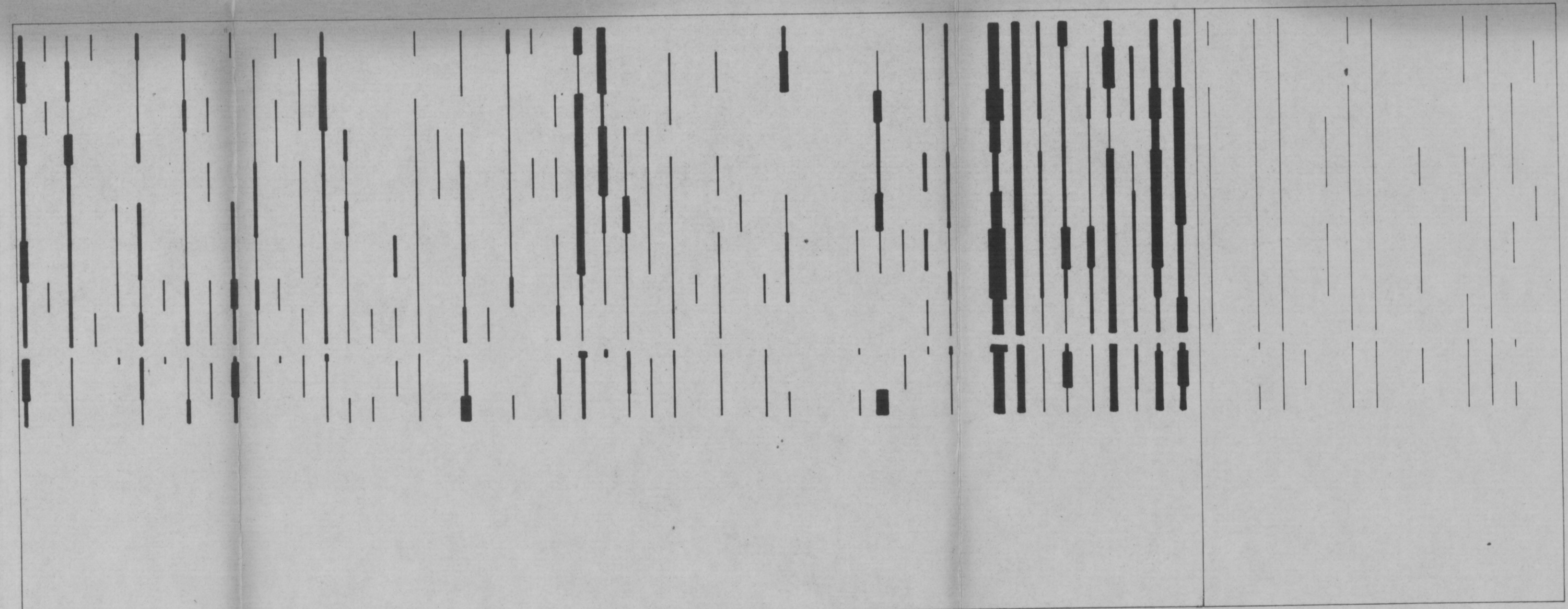
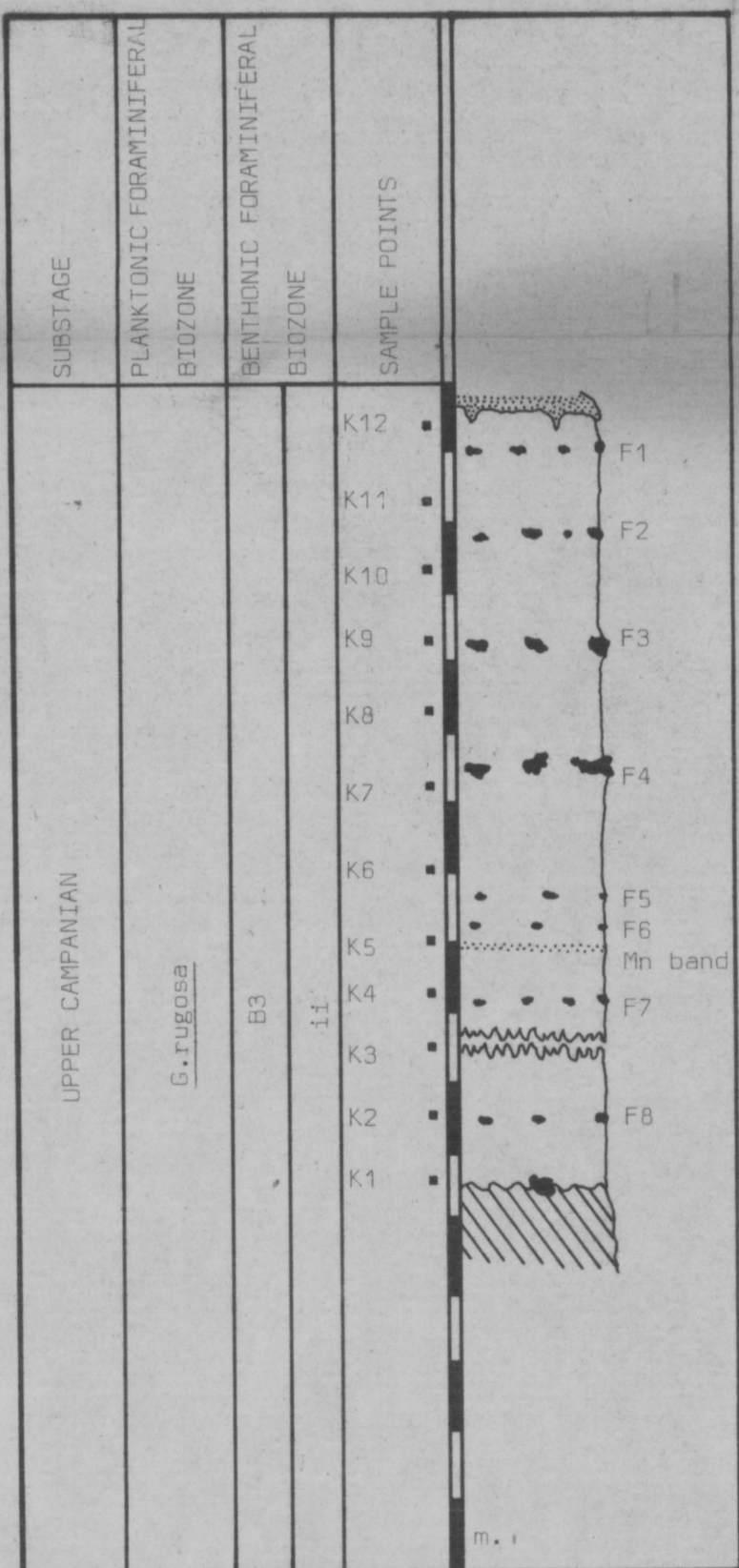
Cley



Weybourne

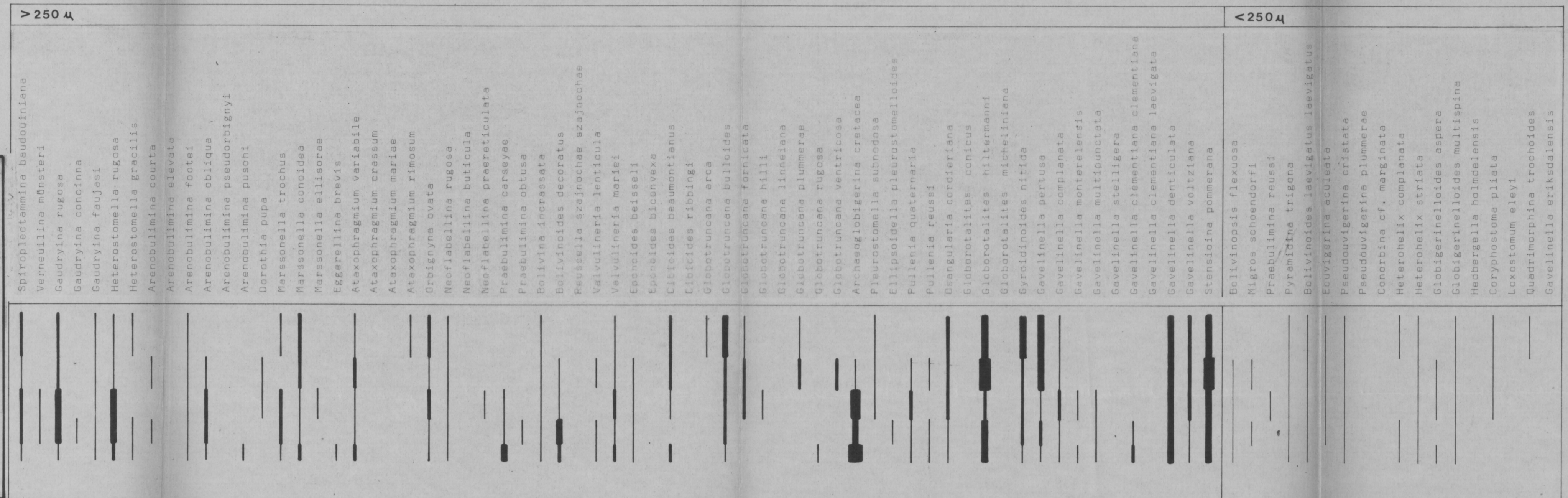
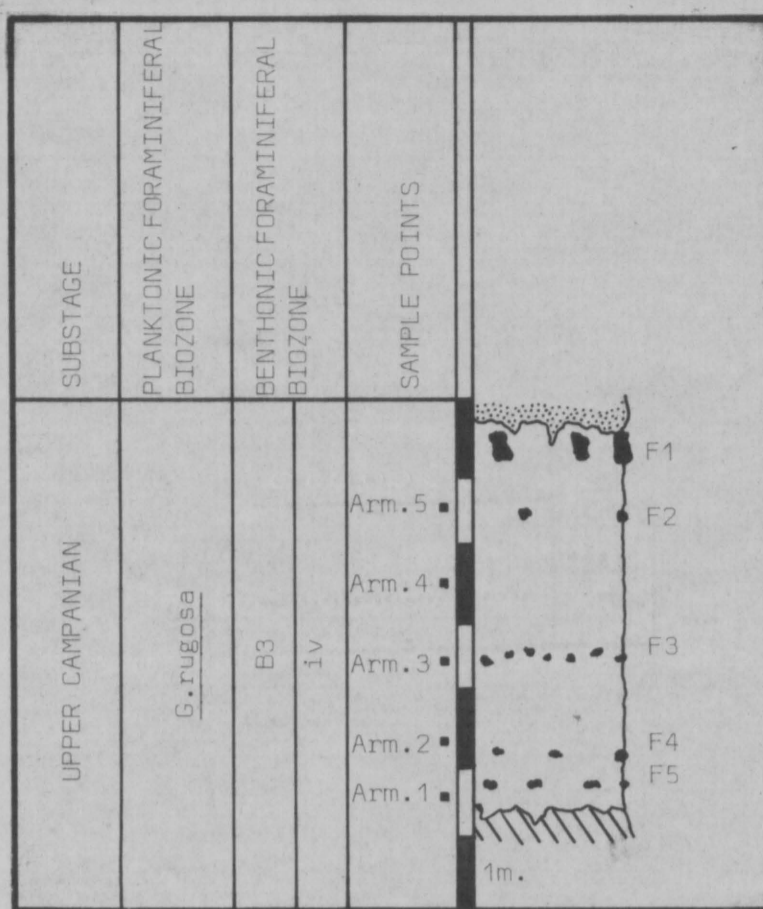


Keswick

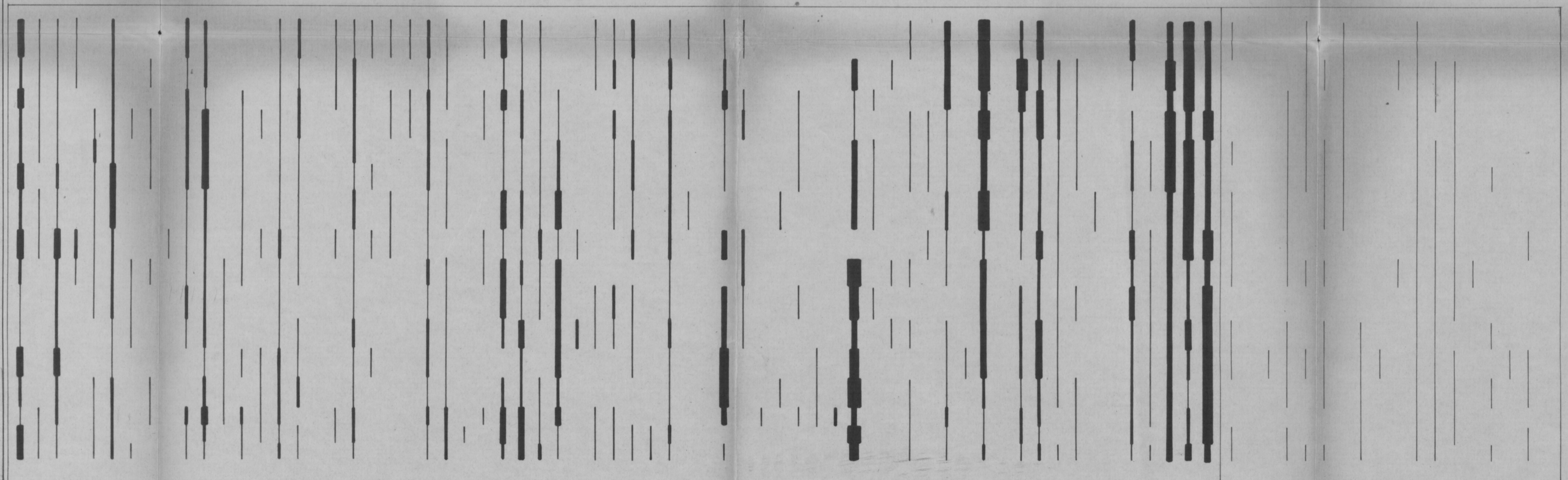



Enclosure 5 : Foraminiferal Distributions

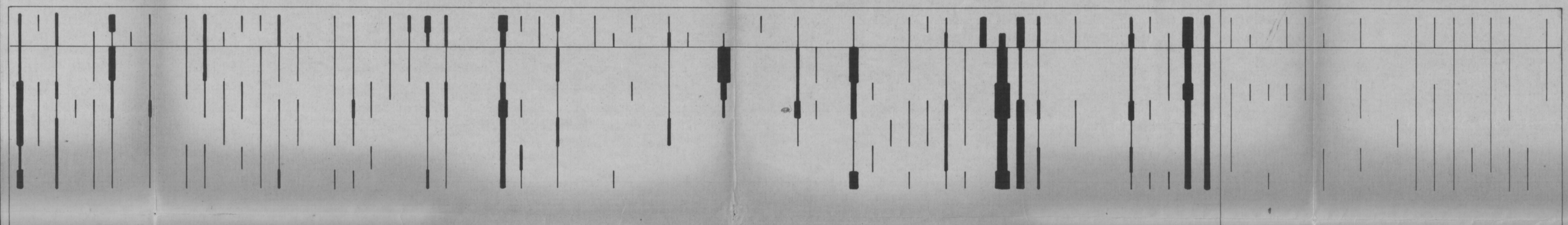
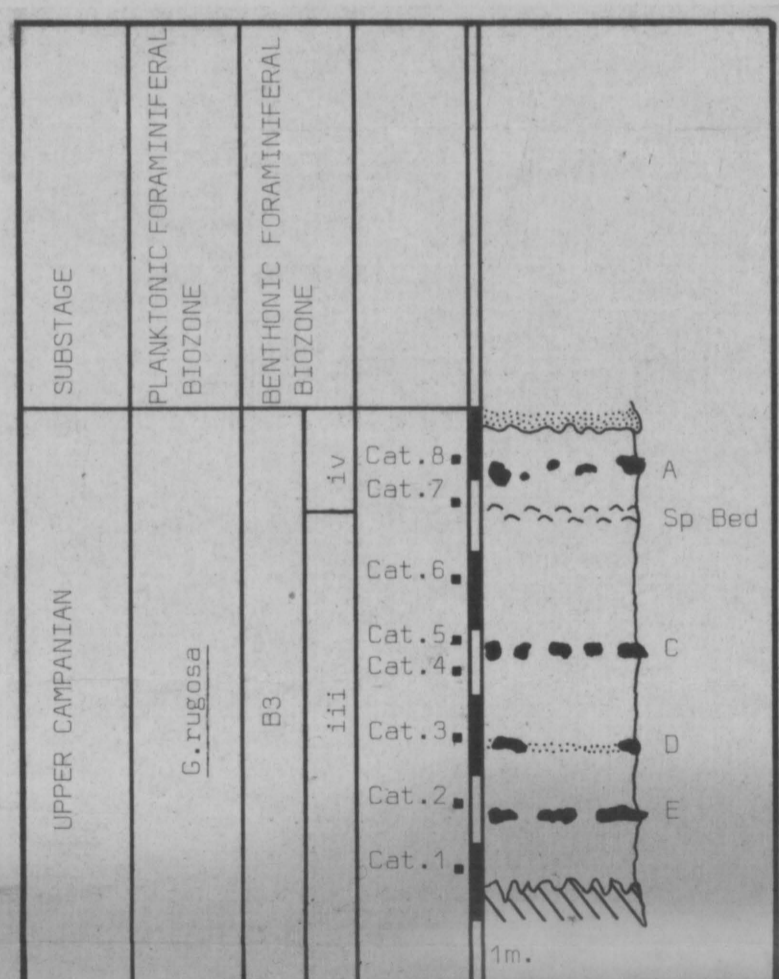
Arminghall



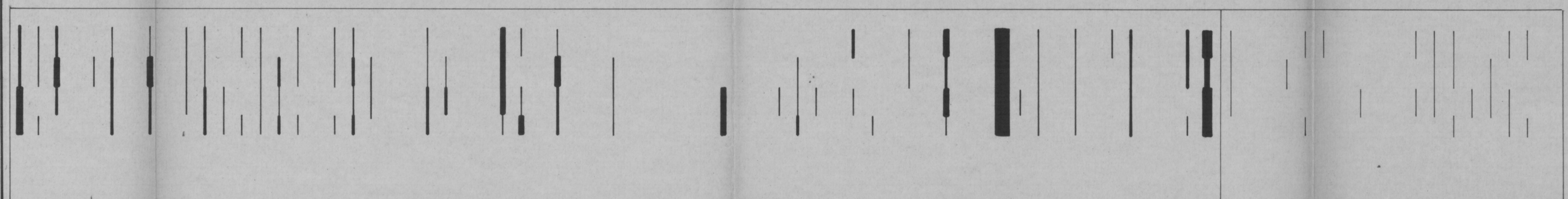
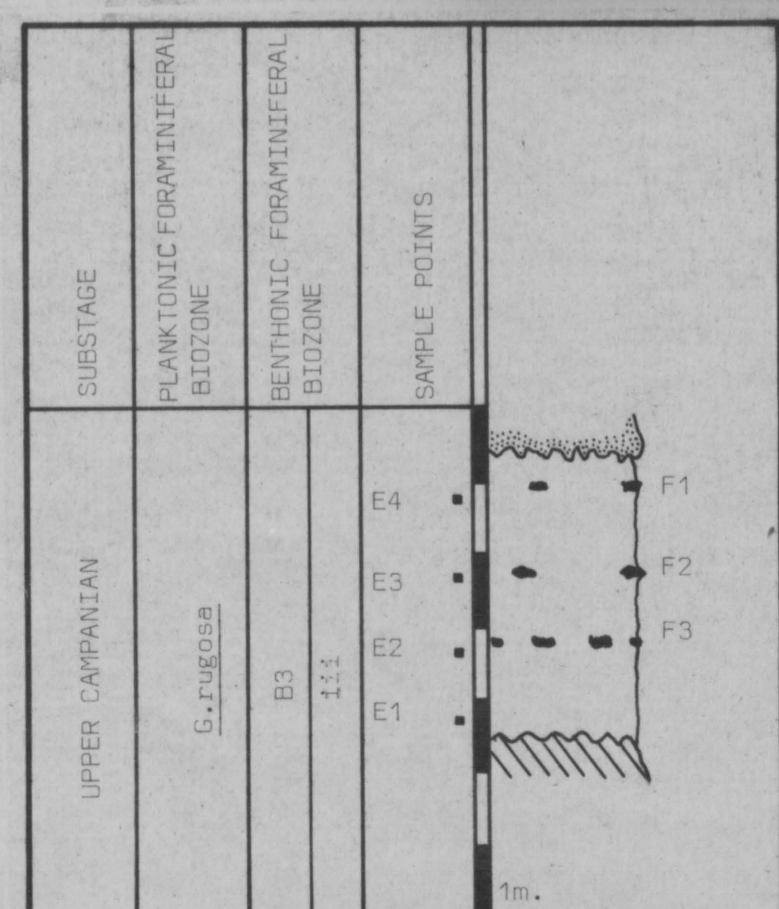
Caistor St. Edmunds



Catton Grove




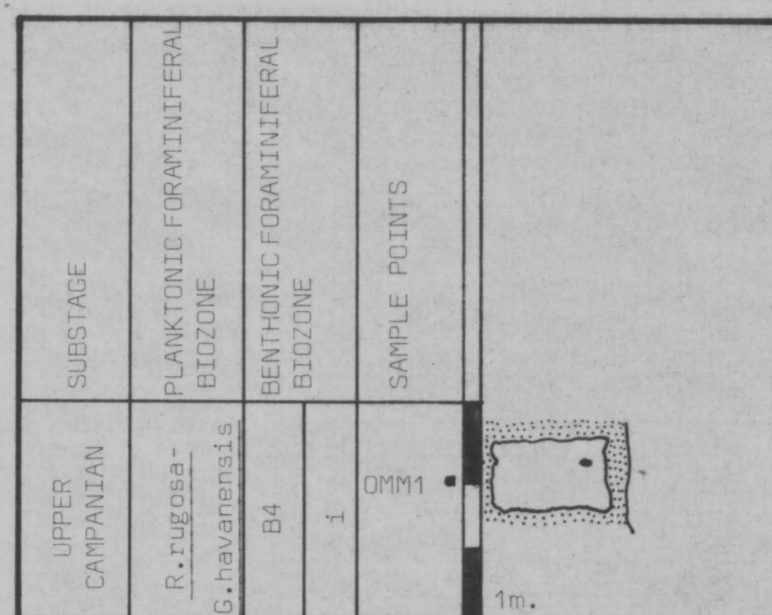
Eaton Golf Course




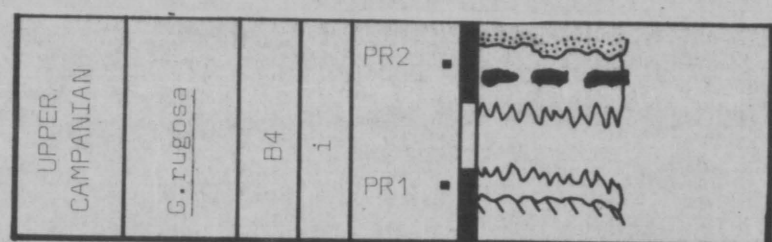
> 250 μ

< 250 μ

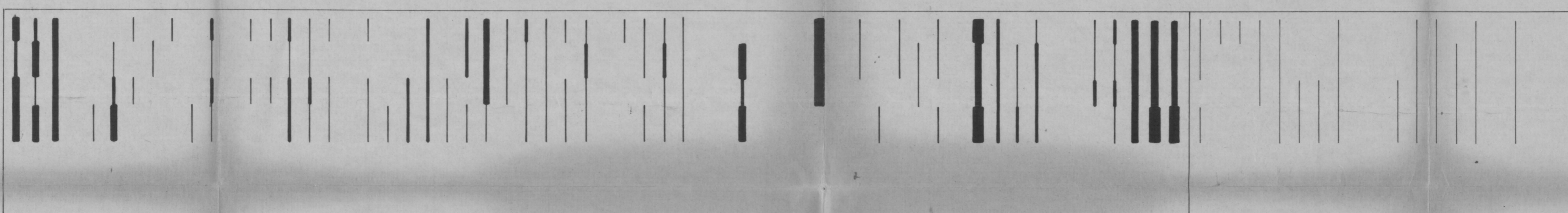
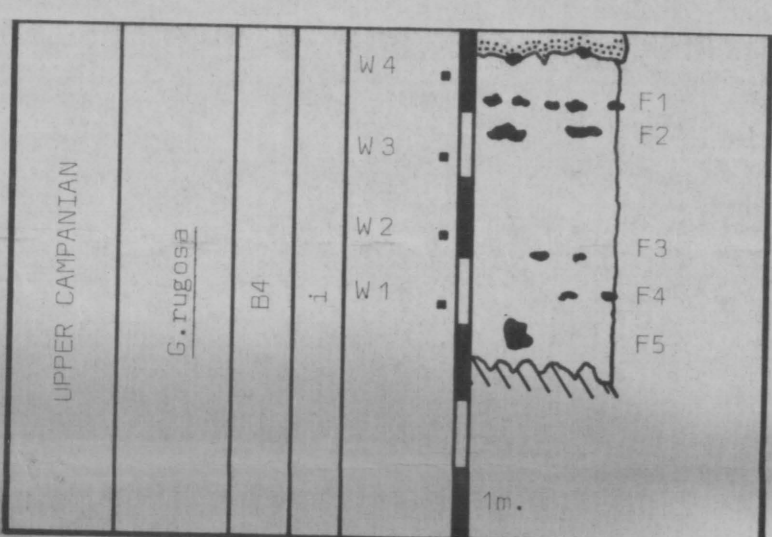
Overstrand Minor Mass





Postwick Riverbank



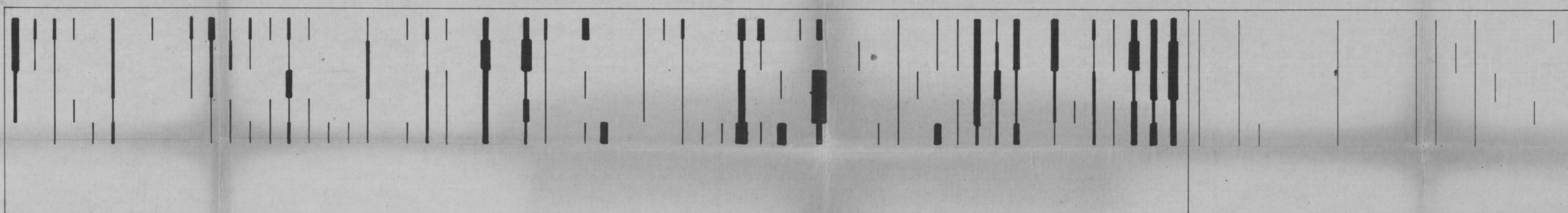
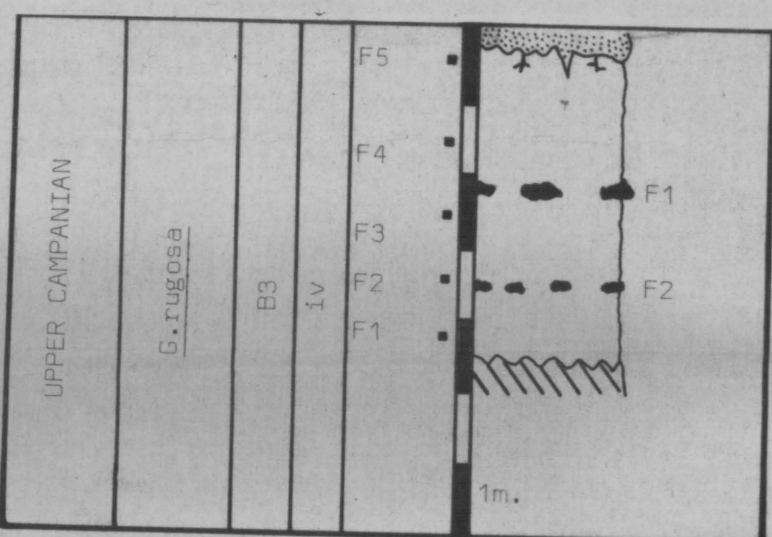
Whitlingham



Sheringham

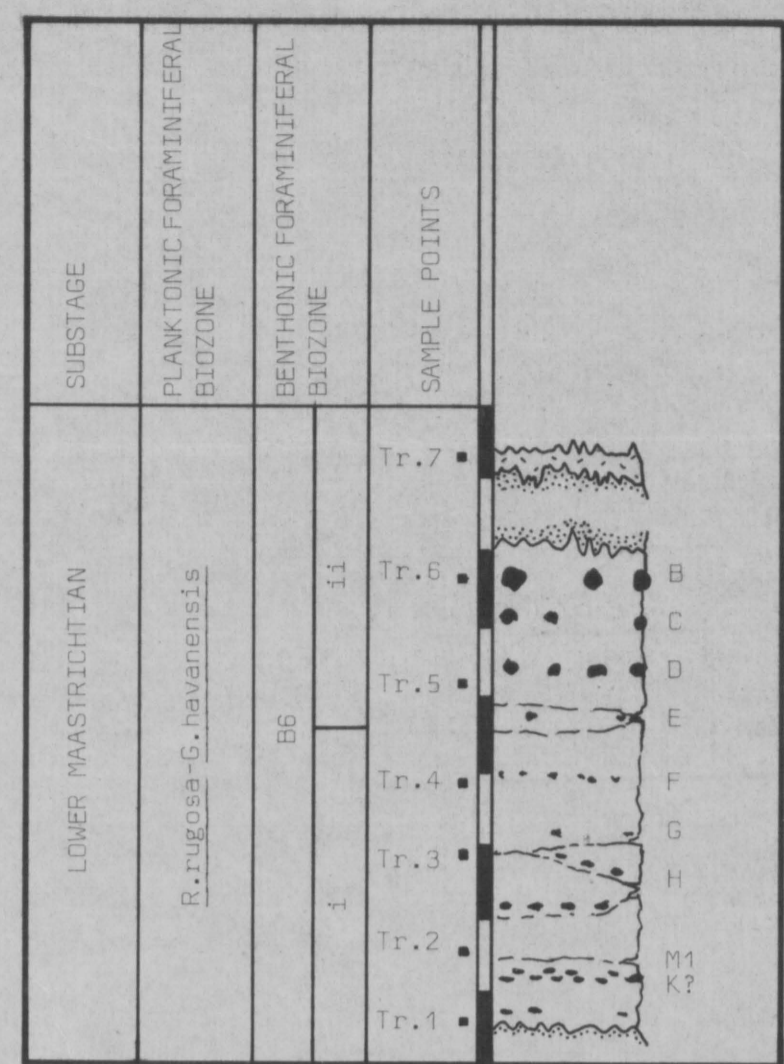


Frettenham




Enclosure 7: Foraminiferal Distributions

Trimingham

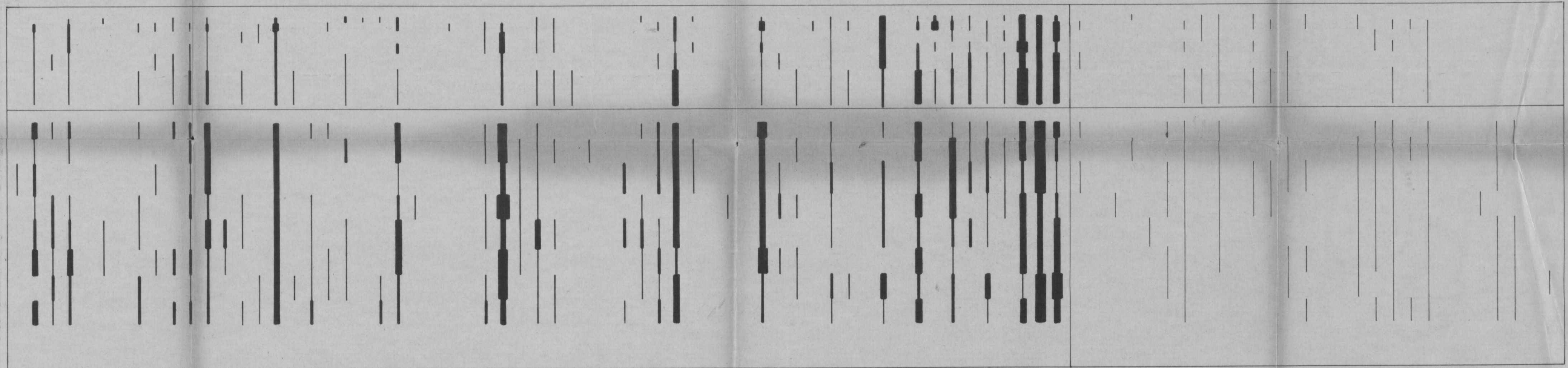
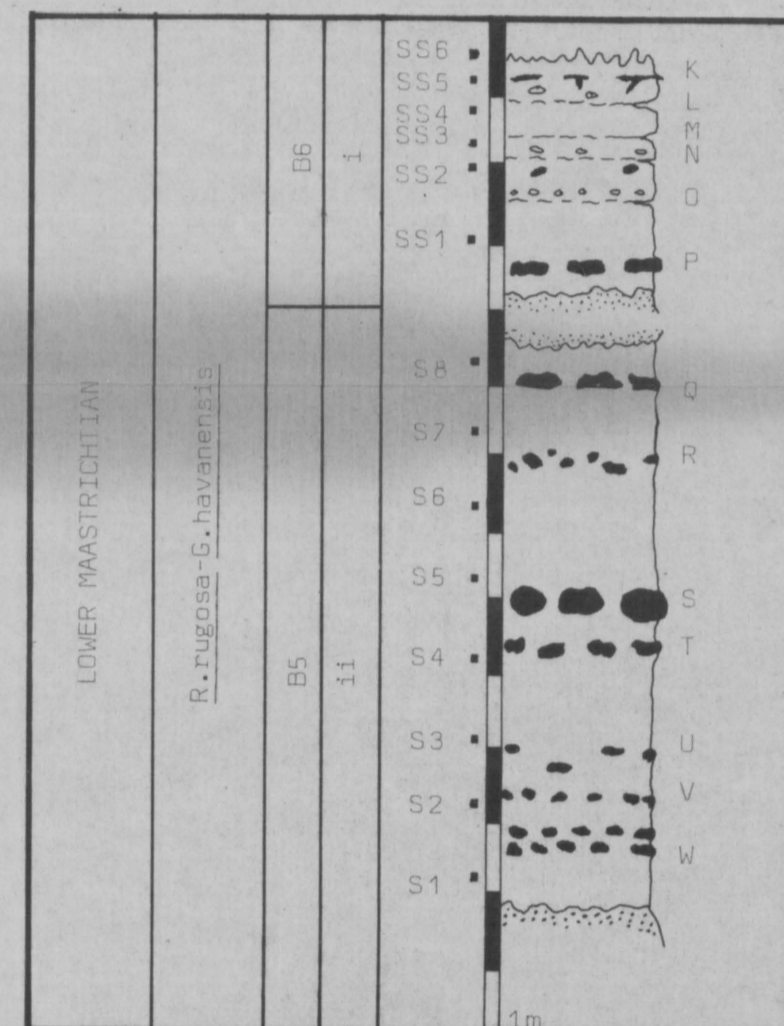


> 250μ

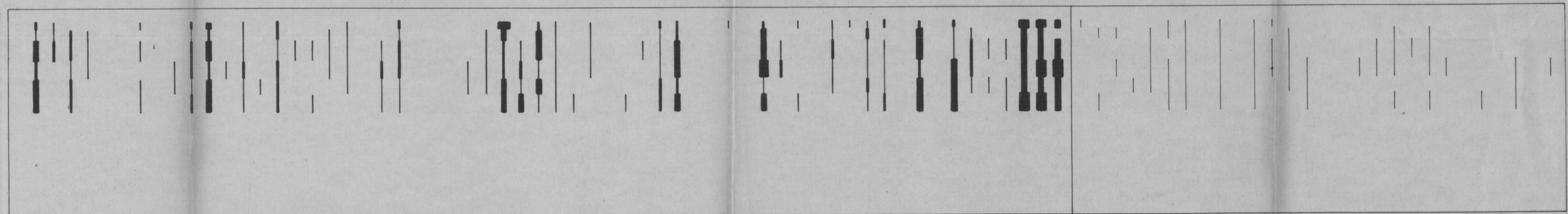
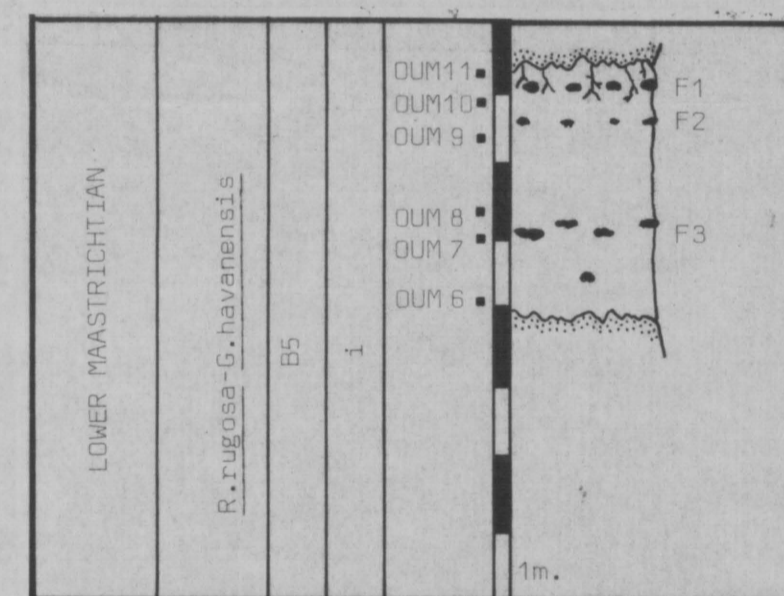
< 250μ



Sidstrand



Overstrand Upper Mass



Overstrand Lower Mass

